

PSM 101150
 E: 492979.953
 N: 6993158.441
 RL: 47.028m



REGISTERED SURVEYOR'S CERTIFICATION
 I, PATRICK KENNY, hereby certify that the vertical and horizontal locations and dimensions shown on this plan are a true and correct record and were located by survey.
 Graduate Surveyor (sig.) Reg. Surveyor No. SA 6240 Date: 24/08/2022

ENGINEER'S CERTIFICATION
 I, _____, hereby certify that:
 1. The information contained in this drawing / document is in compliance with approved drawings and design.
 2. The new water and sewerage works defined by this drawing have been designed and constructed in accordance with the SEQ Code.
 3. This represents an accurate record of as-constructed works.
 4. I accept responsibility for the information contained in this drawing / document.
 RPEQ (signature) RPEQ No. _____ Date: _____

- FH/DFH FIRE HYDRANT / DUCKFOOT HYDRANT
- ✕ SV STOP VALVE
- WM WATER METER LOT
- () READY TAP
- > FITTING
- WATER PIPE SIZE AND CLASS AS SHOWN

COORDINATE DATUM NOTE:
 HORIZONTAL COORDINATES(E,N) SUPPLIED ARE MAPPING GRID OF AUSTRALIA(MGA), ZONE 56 BASED ON THE UNIVERSAL TRANSVERSE MERCATOR PROJECTION AND THE GEOCENTRIC DATUM OF AUSTRALIA 2020.

NOTES:
 ALL SERVICE CONNECTIONS ARE Ø25 PE 100 PN16



AS CONSTRUCTED

| | | | | | | | | | |
|----|-------|------------|----------------|-------|---------|--------|----------|------|------------|
| A1 | A | 24-08-2022 | AS CONSTRUCTED | NJA | DAM | DP | DRAWN | NJA | 24-08-2022 |
| | INDEX | DATE | REVISIONS | DRAWN | CHECKED | PASSED | INITIALS | DATE | |

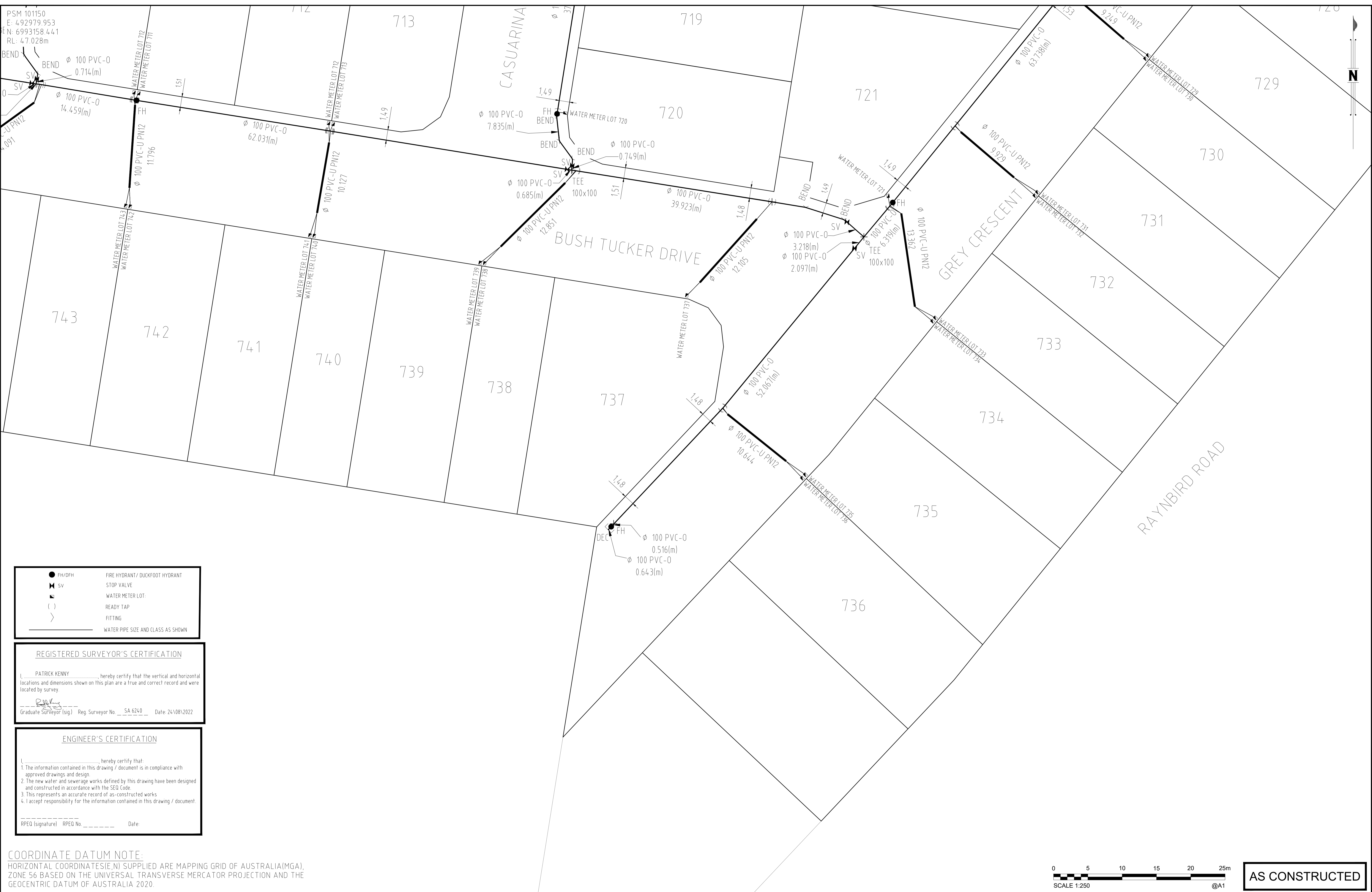
| | | |
|---------|-----|------------|
| DRAWN | NJA | 24-08-2022 |
| CHECKED | DAM | 24-08-2022 |
| PASSED | DP | 24-08-2022 |



Unitywater
 201801274857A-7B - ACP
 AS CONSTRUCTED SURVEY - WATERMAIN
 RIDGEVIEW STAGE 7A - B
 NARANGBA QLD

| | |
|--------------------------|----------------|
| SHEET 1 OF 3 SHEETS | SCALE 1:250 A1 |
| REVISION DATE 24-08-2022 | REVISION A |
| DISCIPLINE CODE | |
| DRAWING NO. | |
| U-ASCON-WAT-01-2188-7 | |

PSM 101150
 E: 4.92979.953
 N: 6.993158.441
 RL: 4.7.028m



| | |
|----------|------------------------------------|
| ● FH/DFH | FIRE HYDRANT / DUCKFOOT HYDRANT |
| ✕ SV | STOP VALVE |
| ◻ WM | WATER METER LOT |
| () | READY TAP |
| > | FITTING |
| — | WATER PIPE SIZE AND CLASS AS SHOWN |

REGISTERED SURVEYOR'S CERTIFICATION

I, PATRICK KENNY, hereby certify that the vertical and horizontal locations and dimensions shown on this plan are a true and correct record and were located by survey.

P. Kenny
 Graduate Surveyor (sig) Reg. Surveyor No. SA 6240 Date: 24/08/2022

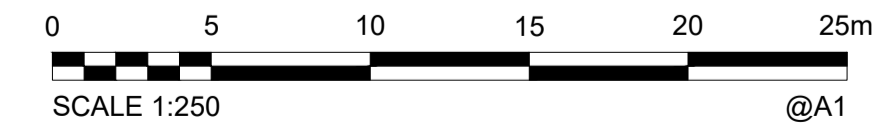
ENGINEER'S CERTIFICATION

I, _____, hereby certify that:

- The information contained in this drawing / document is in compliance with approved drawings and design.
- The new water and sewerage works defined by this drawing have been designed and constructed in accordance with the SEQ Code.
- This represents an accurate record of as-constructed works
- I accept responsibility for the information contained in this drawing / document.

 RPEQ (signature) RPEQ No. _____ Date: _____

COORDINATE DATUM NOTE:
 HORIZONTAL COORDINATES (E,N) SUPPLIED ARE MAPPING GRID OF AUSTRALIA (MGA), ZONE 56 BASED ON THE UNIVERSAL TRANSVERSE MERCATOR PROJECTION AND THE GEOCENTRIC DATUM OF AUSTRALIA 2020.



AS CONSTRUCTED

| | | | | | | | | | |
|-----------|-------|------------|----------------|-------|---------|--------|----------|------------|--|
| A1 | | | | | | | | | |
| | INDEX | DATE | REVISIONS | DRAWN | CHECKED | PASSED | INITIALS | DATE | |
| | A | 24-08-2022 | AS CONSTRUCTED | NJA | DAM | DP | | 24-08-2022 | |

| | | |
|---------|-----|------------|
| DRAWN | NJA | 24-08-2022 |
| CHECKED | DAM | 24-08-2022 |
| PASSED | DP | 24-08-2022 |

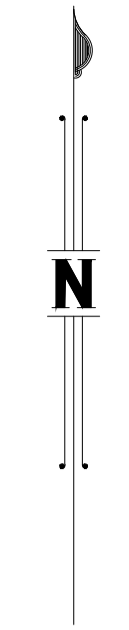


Unitywater

201801274857A-7B - ACP
 AS CONSTRUCTED SURVEY - WATERMAIN
 RIDGEVIEW STAGE 7
 NARANGBA QLD

| | |
|------------------------------|----------------|
| SHEET 2 OF 3 SHEETS | SCALE 1:250 A1 |
| REVISION DATE 24-08-2022 | REVISION A |
| DISCIPLINE CODE | |
| DRAWING NO. | |
| U-ASCON-WAT-02-2188-7 | |

PSM 101150
 E: 492979.953
 N: 6993158.441
 RL: 47.028m

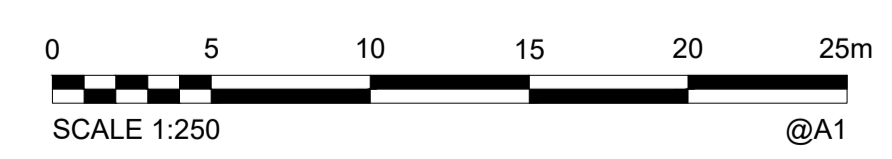


| | | |
|--|-----------------|------------------------------------|
| | FH/DFH | FIRE HYDRANT / DUCKFOOT HYDRANT |
| | SV | STOP VALVE |
| | WATER METER LOT | WATER METER LOT |
| | () | READY TAP |
| | > | FITTING |
| | --- | WATER PIPE SIZE AND CLASS AS SHOWN |

REGISTERED SURVEYOR'S CERTIFICATION
 I, PATRICK KENNY, hereby certify that the vertical and horizontal locations and dimensions shown on this plan are a true and correct record and were located by survey.
 Graduate Surveyor (sig.) Reg. Surveyor No. SA 6240 Date: 24/08/2022

ENGINEER'S CERTIFICATION
 I, _____, hereby certify that:
 1. The information contained in this drawing / document is in compliance with approved drawings and design.
 2. The new water and sewerage works defined by this drawing have been designed and constructed in accordance with the SEQ Code.
 3. This represents an accurate record of as-constructed works.
 4. I accept responsibility for the information contained in this drawing / document.
 RPEQ (Signature) RPEQ No. _____ Date: _____

COORDINATE DATUM NOTE:
 HORIZONTAL COORDINATES (E, N) SUPPLIED ARE MAPPING GRID OF AUSTRALIA (MGA), ZONE 56 BASED ON THE UNIVERSAL TRANSVERSE MERCATOR PROJECTION AND THE GEOCENTRIC DATUM OF AUSTRALIA 2020.



AS CONSTRUCTED

| | | | | | | | | | |
|-----------|-------|------------|----------------|-----------|-------|---------|--------|----------|------------|
| A1 | INDEX | DATE | AS CONSTRUCTED | REVISIONS | DRAWN | CHECKED | PASSED | INITIALS | DATE |
| | A | 24-08-2022 | AS CONSTRUCTED | | NJA | DAM | DP | | 24-08-2022 |

| | | |
|---------|-----|------------|
| DRAWN | NJA | 24-08-2022 |
| CHECKED | DAM | 24-08-2022 |
| PASSED | DP | 24-08-2022 |



Unitywater
 201801274857A-7B - ACP
 AS CONSTRUCTED SURVEY - WATERMAIN
 RIDGEVIEW STAGE 7A - B
 NARANGBA QLD

| | |
|------------------------------|----------------|
| SHEET 3 OF 3 SHEETS | SCALE 1:250 A1 |
| REVISION DATE 24-08-2022 | REVISION A |
| DISCIPLINE CODE | |
| DRAWING NO. | |
| U-ASCON-WAT-03-2188-7 | |