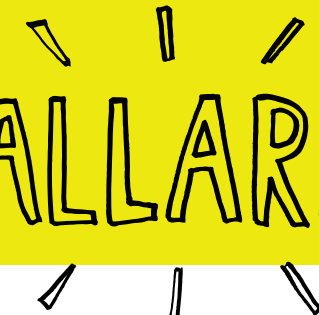


COMMERCIAL HUB







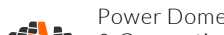

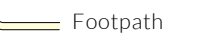


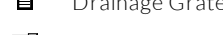


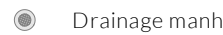


ALLARA



LEGEND

- COMMERCIAL/RETAIL OR NEIGHBOURHOOD CENTRE
- FUTURE RESIDENTIAL
- FUTURE SCHOOL SITE
- EXISTING RESIDENTIAL

SYMBOLS

- | | | |
|--|--|--|
|  Brick Paving |  Sewer Housing Connection/Manhole |  Retaining Wall |
|  Lot Level |  Fibre Optic Connection |  Access Restriction |
|  Power Dome & Connection |  Water Connection |  Footpath |
|  Universal Pillar |  Water Hydrant |  Drainage Grate |
|  Western Power Padmount Site |  Water Valve |  Side Entry Pit |
|  Street Light/1m x 1m Street Light Road Widening |  Drainage manhole | |

LOCATION PLAN



Engineering and Cadastral design are still to be finalised and subject to change.
 This plan is intended to be indicative only and may not accurately or fully depict the actual or final development at present or in the future. It is not, and may not be taken as being, a representation in any respect by LandCorp, Satterley Property Group Pty Ltd, any seller or landowner and or any of their respective officers, employees, agents or advisers or anybody else.
 MNG. REF:- 97504sa-308d DATE: 14/06/2023 ©COPYRIGHT