







# STAGE 17

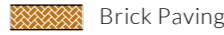





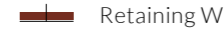
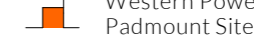

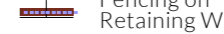
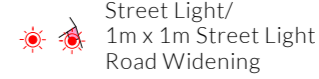

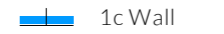


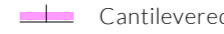

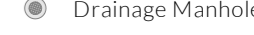
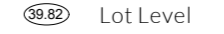



# ALLARA



## LEGEND

 STAGE 17	 PROPOSED DISPLAY VILLAGE
 FUTURE RESIDENTIAL	 FUTURE SCHOOL SITE
 EXISTING RESIDENTIAL	 FUTURE NEIGHBOURHOOD CENTRE

## SYMBOLS

 Brick Paving	 Power Dome & Connection	 Sewer Housing Connection/Manhole
 Footpath	 Universal Pillar	 Water Hydrant
 Retaining Wall	 Western Power Padmount Site	 Water Valve
 Fencing on Retaining Wall	 Street Light/1m x 1m Street Light Road Widening	 Water Connection
 1c Wall	 Fibre Optic Connection	 Drainage Grate
 Cantilevered Wall	 Access Restriction	 Drainage Manhole
 Lot Level	 Bushfire Management Plan	 Side Entry Pit
 Road Level	BAL-12.5 *Subject to certification on completion of development*	

## LOCATION PLAN



Engineering and Cadastral design are still to be finalised and subject to change.

This plan is intended to be indicative only and may not accurately or fully depict the actual or final development at present or in the future. It is not, and may not be taken as being, a representation in any respect by LandCorp, Satterley Property Group Pty Ltd, any seller or landowner and or any of their respective officers, employees, agents or advisers or anybody else.

MNG. REF:- 97504sa-327d DATE: 20/02/2024 ©COPYRIGHT